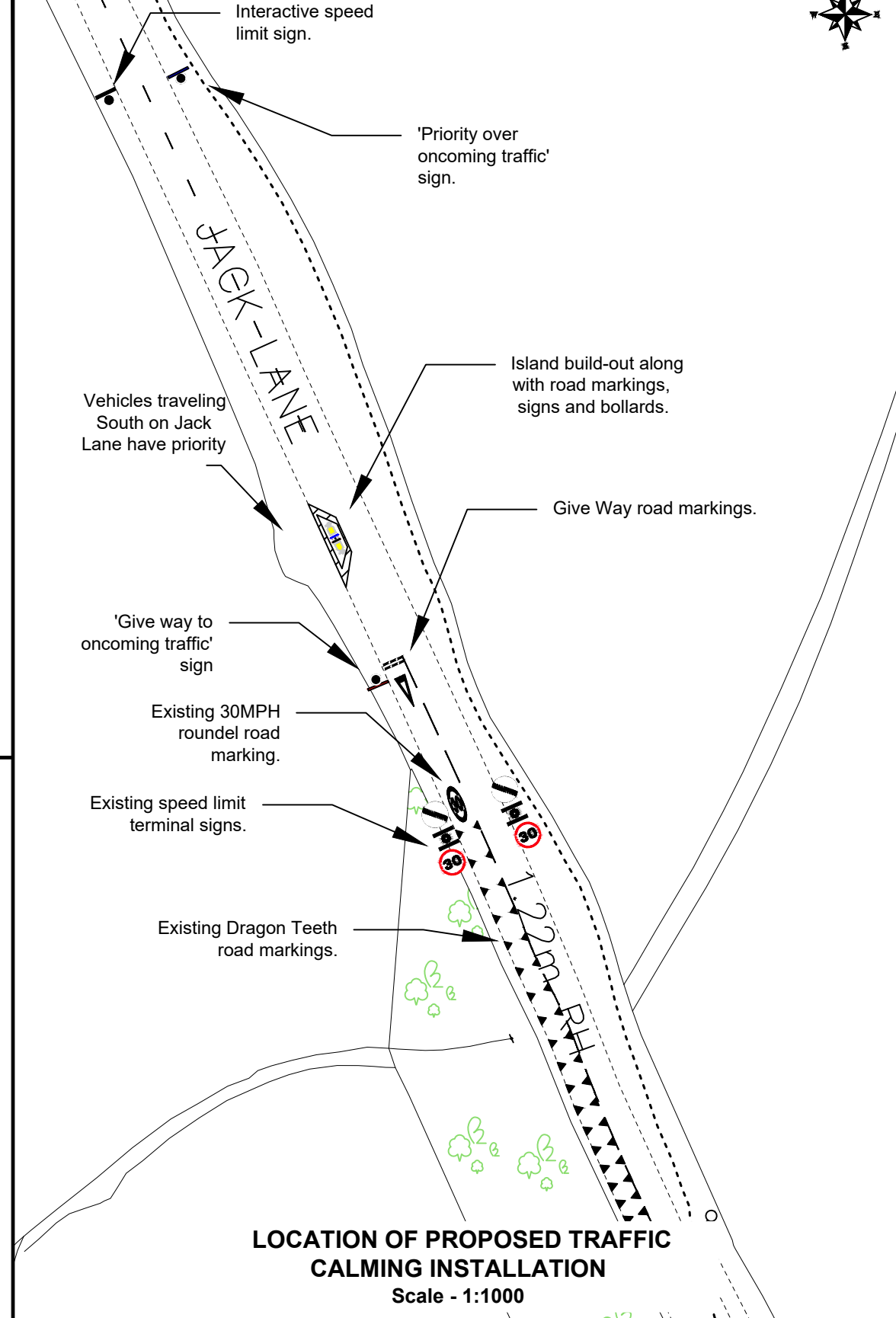
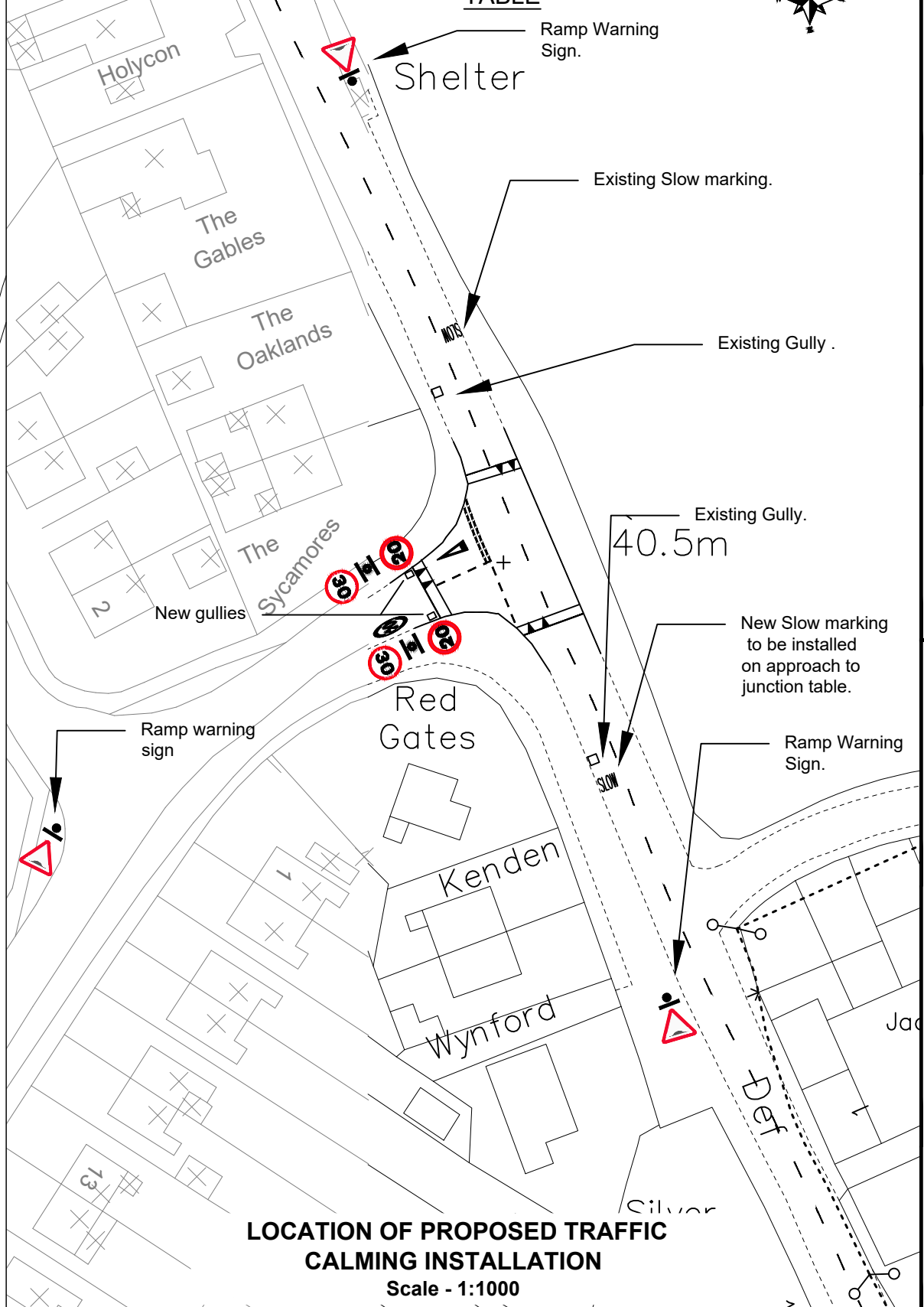


PROPOSED BUILD-OUT



LOCATION OF PROPOSED TRAFFIC CALMING INSTALLATION
Scale - 1:1000

PROPOSED JUNCTION TABLE

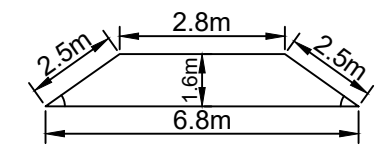


LOCATION OF PROPOSED TRAFFIC CALMING INSTALLATION
Scale - 1:1000

NOTES

1. DO NOT SCALE FROM THIS DRAWING.
2. LEVELS ARE TO BE CHECKED BEFORE ANY WORKS COMMENCE.
3. NEW GULLIES AND CONNECTION REQUIRED.
4. LOCATIONS AND OUTLETS TO BE CONFIRMED ON SITE.
5. BUILD-OUT DIMENSIONS TO BE AS SHOWN BELOW:

DRAWING NOT TO SCALE



SIGN REF: 1	SIGN REF: 2
KEY	
FLAT BOLLARDS	
INTERACTIVE SPEED SIGN	
EXISTING TERMINAL	
PRIORITY SIGN	

Priority over oncoming vehicles

Give way to oncoming vehicles

BOLLARD STYLE
 90cm length
 x
 33cm width

Project:

MOULTON VILLAGE

Proposed Traffic Calming Options Plan September 2022

This map is based upon Ordnance Survey material with the permission of Ordnance Survey on behalf of the Controller of Her Majesty's Stationery Office © Crown copyright. Unauthorised reproduction infringes Crown copyright and may lead to prosecution or civil proceedings.
 CHESHIRE WEST AND CHESTER COUNCIL
 100049046 2020

Contact Name: - Toby S

Tel:

Drawn by: TS

Checked by: SW&JG

Date: 06/09/2022

Scales at A3: 1:1000

Drawing No: PH- Moulton TC -50-02

Sheet 1 of 1

Phase/Rev: D



Cheshire West & Chester, Highways,
Phoenix House, Winsford, Cheshire CW7 4BD